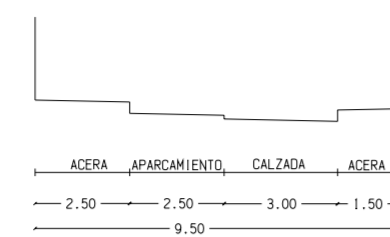
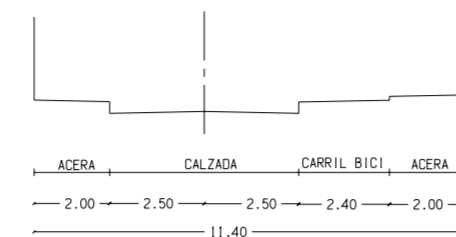


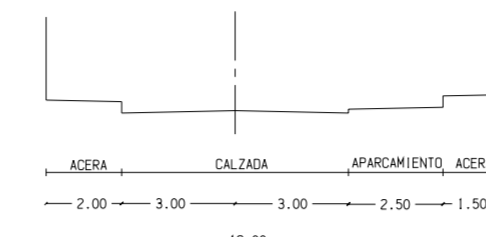
SECCION A



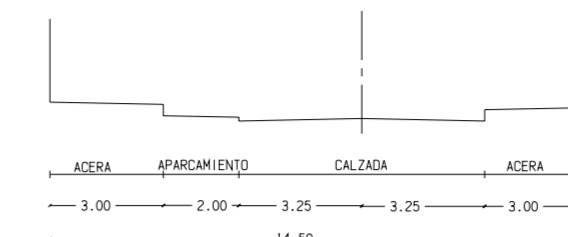
SECCION B



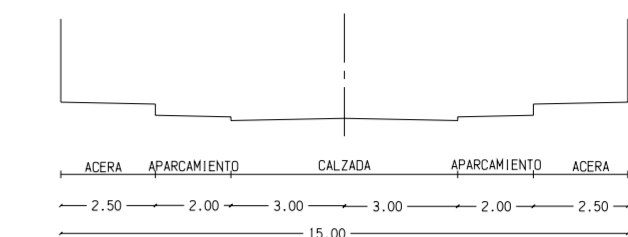
SECCION C



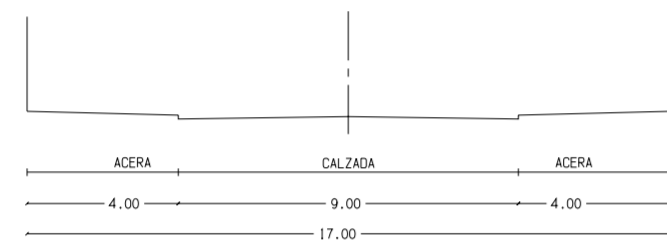
SECCION D



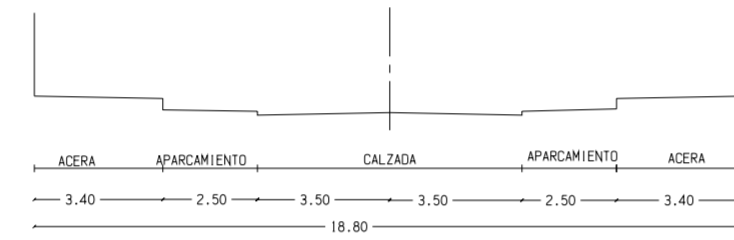
SECCION E



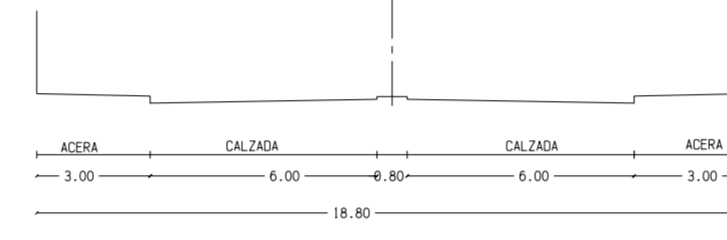
SECCION F



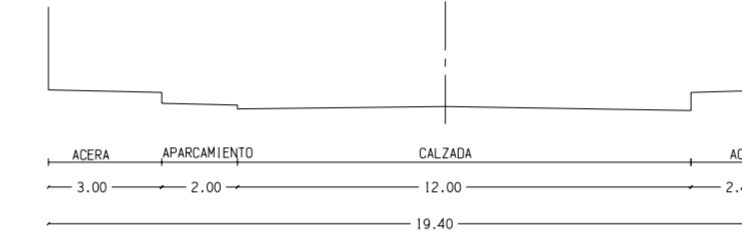
SECCION G



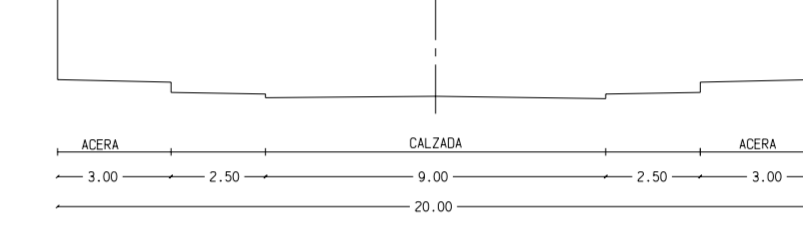
SECCION H



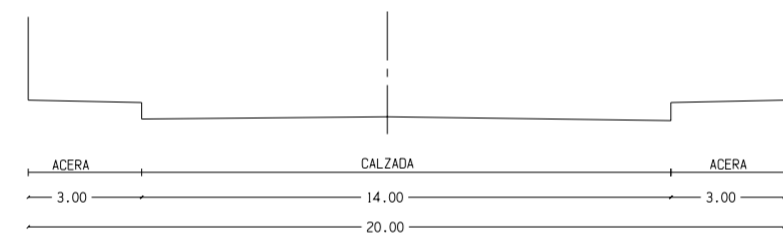
SECCION H'



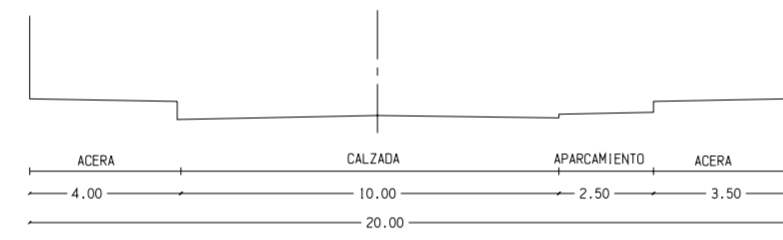
SECCION I



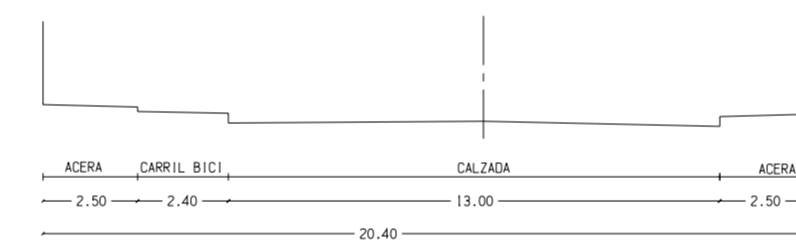
SECCION J



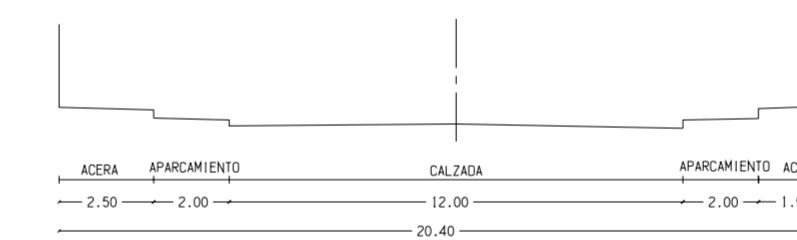
SECCION J



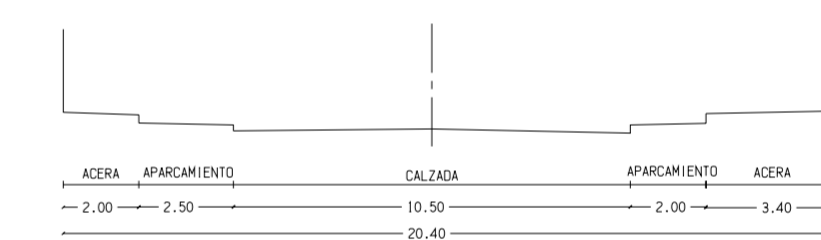
SECCION J'



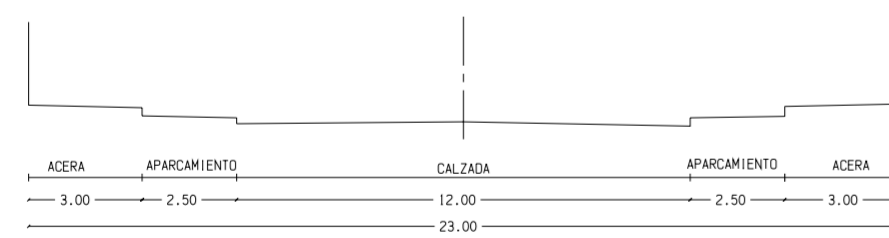
SECCION K



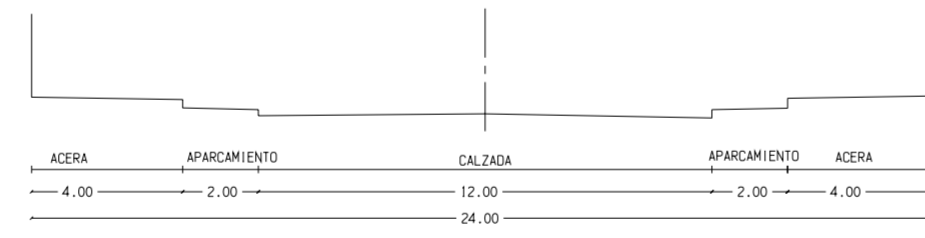
SECCION K'



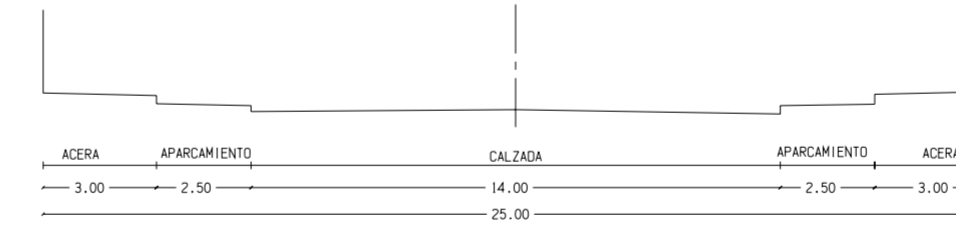
SECCION K''



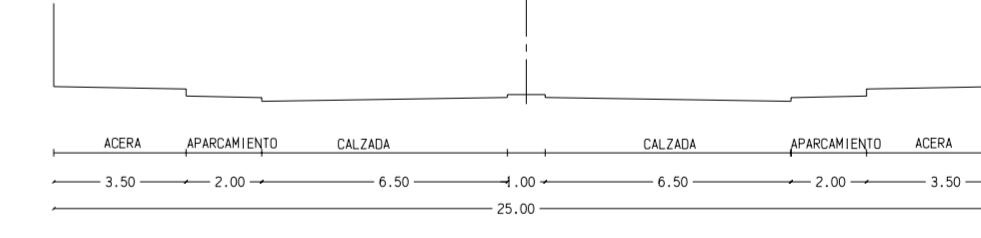
SECCION L




SECCION LL



SECCION M



SECCION M'



REVISION DEL PLAN GENERAL DE
ORDENACION URBANA DE TORREJON DE ARDOZ

MODIFICACION PUNTUAL

TITULO:

SECCIONES DE CALLES

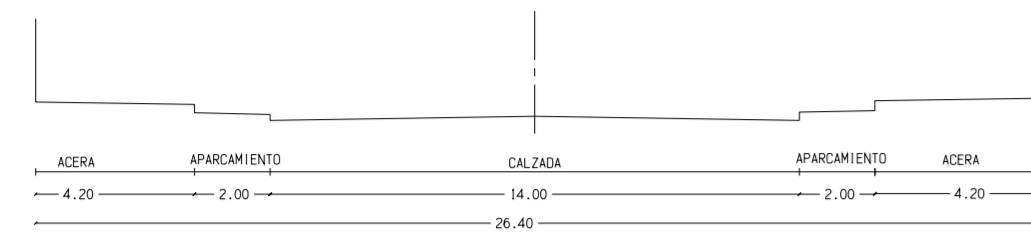
MARZO-2003

ESCALA:

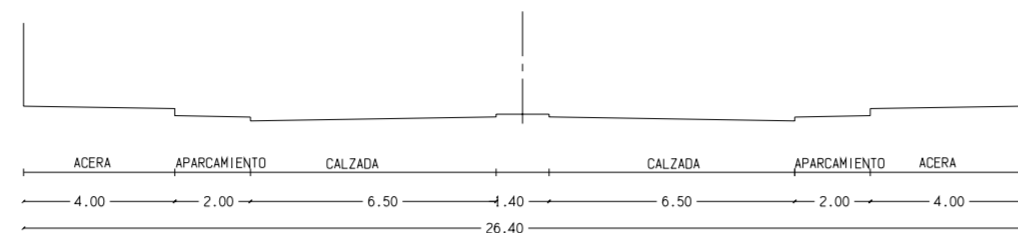
1/200

Nº HOJA:

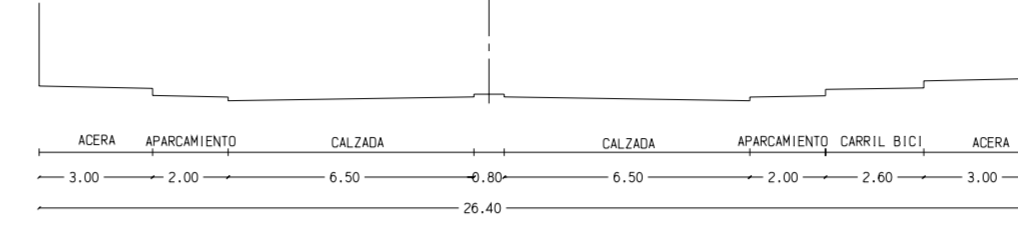
8 - 1



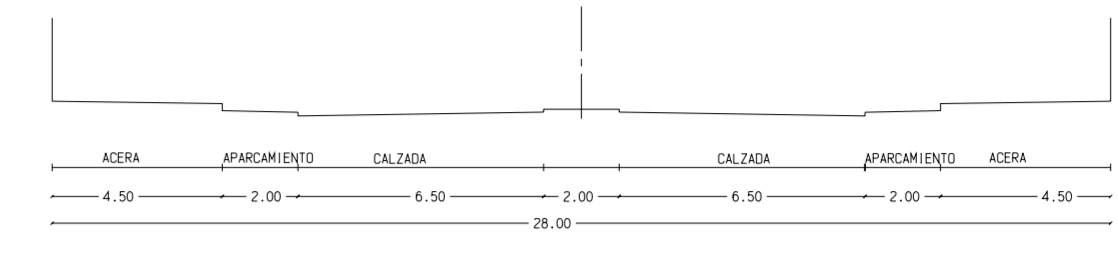
SECCION N



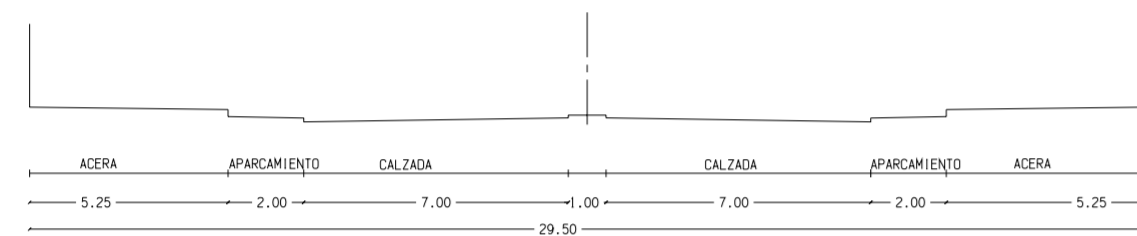
SECCION N'



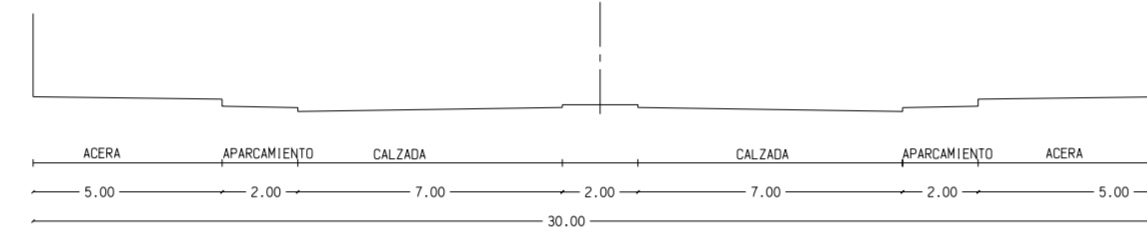
SECCION N''



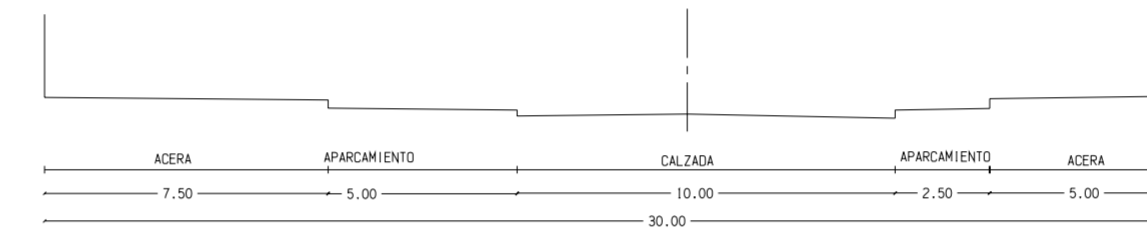
SECCION O



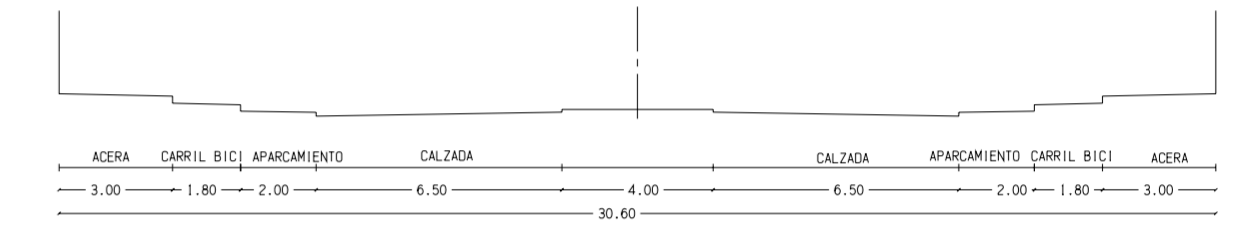
SECCION P



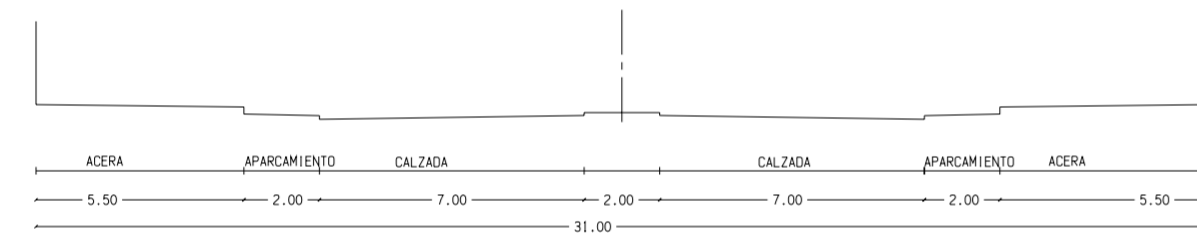
SECCION Q



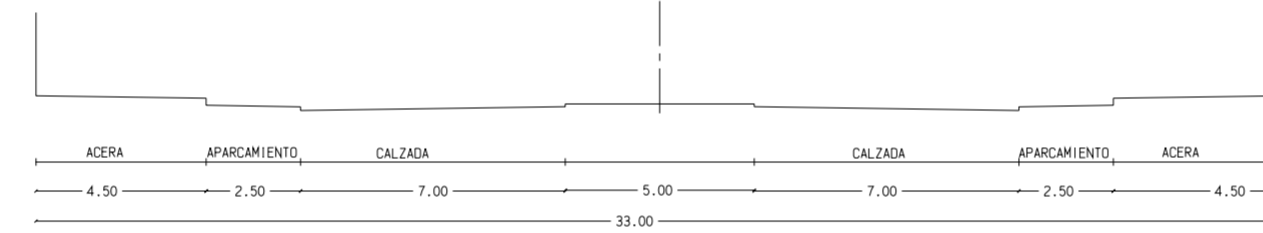
SECCION Q'



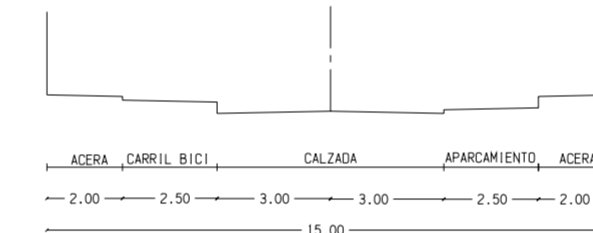
SECCION R



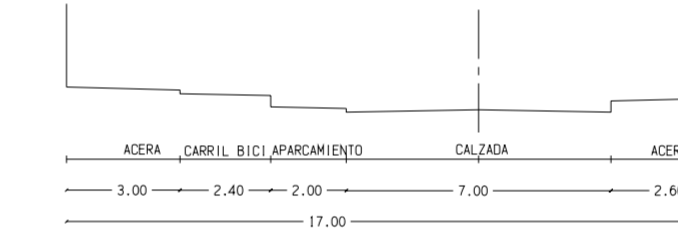
SECCION S



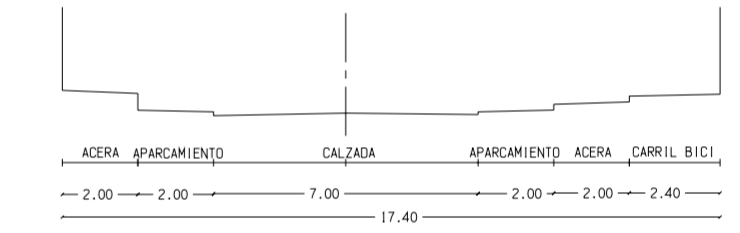
SECCION T



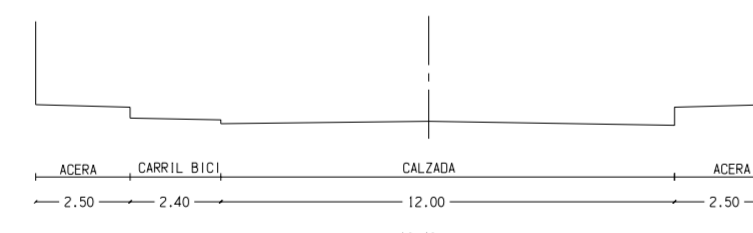
SECCION U



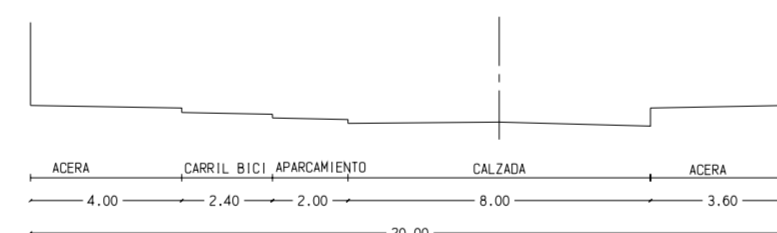
SECCION V



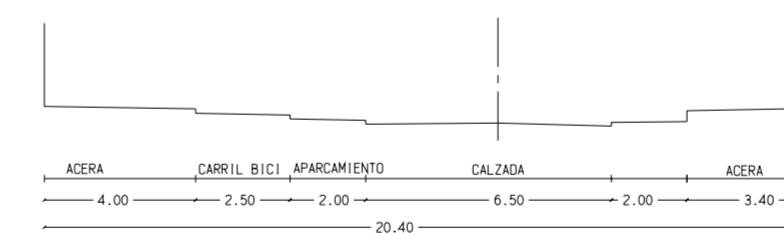
SECCION W



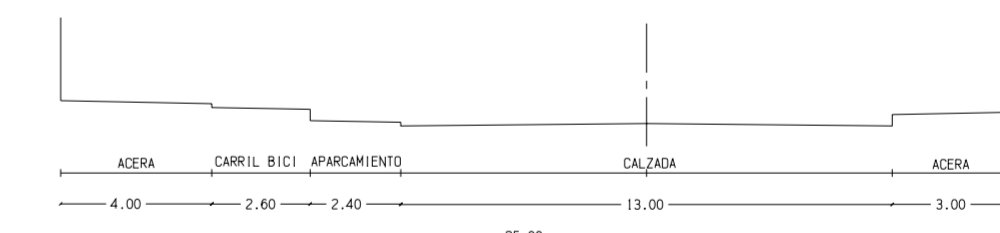
SECCION X




SECCION Y



SECCION Z



SECCION Z'



REVISION DEL PLAN GENERAL DE ORDENACION URBANA DE TORREJON DE ARDOZ

MODIFICACION PUNTUAL

TITULO:

SECCIONES DE CALLES

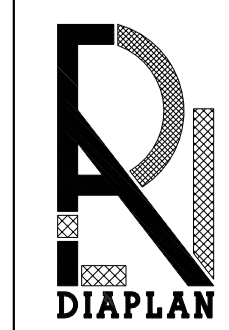
MARZO-2003

ESCALA:

1/200


Nº HOJA:

8.2



- RED ACTUAL
- RED PROYECTADA
- - - - - FUTURA ARTERIA DE REFUERZO Ø 1400
- E.R. ESTACION REDUCTORA
- C CAUDALIMETRO

NOTA : LOS DIAMETROS Y TRAZADOS DE REDES PROPUESTAS SON A TITULO ORIENTATIVO. LOS RESPECTIVOS PROYECTOS DE URBANIZACION CALCULARAN Y DISEÑARAN LOS DEFINITIVOS.



REVISION DEL PLAN GENERAL DE ORDENACION URBANA DE TORREJON DE ARDOZ


MODIFICACION PUNTUAL

DISTRIBUCION DE AGUA

ESCALA:
1/5000

Nº HOJA:
9.1


MARZO-2003



- RED PROYECTADA DE SANEAMIENTO
- RED EXISTENTE DE SANEAMIENTO
- · - · - RED PROYECTADA DE PLUVIALES
- ALIVIADERO

NOTA : LOS DIAMETROS Y TRAZADOS DE REDES PROPUESTAS SON A TÍTULO ORIENTATIVO, LOS RESPECTIVOS PROYECTOS DE URBANIZACIÓN CALCULARÁN Y DISEÑARÁN LOS DEFINITIVOS.

1
2



REVISIÓN DEL PLAN GENERAL DE ORDENACIÓN URBANA DE TORREJÓN DE ARDOZ
MODIFICACIÓN PUNTUAL
RED DE SANEAMIENTO

ESCALA: 1/5000
Nº HOJA: 9.2
TÍTULO: MARZO-2003